

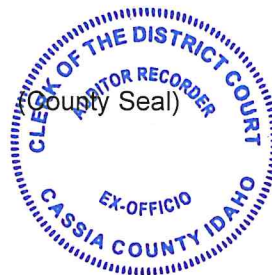
STATE OF IDAHO

COUNTY OF CASSIA

} ss.

I, Joseph W. Larsen, County Clerk of said county and state, do hereby certify that the attached is a full, true and complete copy of the abstract of votes for the City of Burley Taxing District as appeared on the election ballot on Tuesday, May 16, 2023, Consolidated Election and as shown by the record of the Board of Canvassers filed in my office this 22nd day of May, 2023.


County Clerk



STATE OF IDAHO

COUNTY OF CASSIA

} ss.

I, Joseph W. Larsen, County Clerk of said county and state, do hereby certify that the attached is a full, true and complete copy of the abstract of votes for the Burley Highway Taxing District as appeared on the election ballot on Tuesday, May 16, 2023 Consolidated Election and as shown by the record of the Board of Canvassers filed in my office this 22nd day of May, 2023.


County Clerk






STATE OF IDAHO

COUNTY OF CASSIA

} ss.

We, the commissioners of the county and state aforesaid, acting as a Board of Canvassers of Election, convened on Monday, May 22, 2023 do hereby state that the attached is a true and complete abstract of all votes cast within this county for the candidates and/or ballot questions as they appeared at the election held on Tuesday, May 16, 2023, as shown by the records now on file in the County Clerk's office.






County Board of Canvassers

Attest: 
County Clerk



**CASSIA COUNTY RESULTS
MAY 16, 2023 CONSOLIDATED ELECTION**

Precinct	BURLEY HIGHWAY DISTRICT	
	COMMISSIONER	COMMISSIONER
	SUB-DISTRICT 3	SUB-DISTRICT 3
	Michael Glen Searle	Gaylen Smyer
101 BURLEY 1	14	8
102 BURLEY 2	12	10
103 BURLEY 3	37	34
104 BURLEY 4	97	55
105 BURLEY 5	44	32
106 BURLEY 6	41	30
110 DECLO	21	134
112 GRANDVIEW	30	48
113 HEGLAR-YALE	24	22
114 JACKSON	9	11
118 PARSONS	10	2
119 PELLA	24	18
120 SPRINGDALE	31	44
121 STARRH'S FERRY	59	29
123 UNITY	59	46
124 VIEW	84	17
CO. TOTAL	596	540
	52%	48%

Precinct	BURLEY HIGHWAY DISTRICT VOTING STATISTICS MAY 16, 2023 CONSOLIDATED ELECTION				
	Number of Registered Voters at Cutoff	Number of Election Day Registrations	Total Number of Registered Voters	Number of Ballots Cast	% of Registered Voters That Voted
101 BURLEY 1	486	1	487	23	4.7%
102 BURLEY 2	348	0	348	22	6.3%
103 BURLEY 3	641	2	643	75	11.7%
104 BURLEY 4	879	6	885	157	17.7%
105 BURLEY 5	653	2	655	81	12.4%
106 BURLEY 6	665	4	669	72	10.8%
110 DECLO	773	17	790	155	19.6%
112 GRANDVIEW	724	3	727	79	10.9%
113 HEGLAR-YALE	75	0	75	46	61.3%
114 JACKSON	268	0	268	20	7.5%
118 PARSONS	44	0	44	12	27.3%
119 PELLA	272	5	277	42	15.2%
120 SPRINGDALE	663	3	666	75	11.3%
121 STARRH'S FERRY	726	1	727	88	12.1%
123 UNITY	613	5	618	105	17.0%
124 VIEW	218	4	222	101	45.5%
CO. TOTAL	8,048	53	8,101	1,153	14.2%

CASSIA COUNTY RESULTS
05/16/23 CONSOLIDATED ELECTION

	CITY OF BURLEY	
	BALLOT QUESTION	
Precinct	SHALL THE LEVY UPON THE TAXABLE PROPERTY WITHIN THE CITY OF BURLEY BE INCREASED TO PRODUCE THE SUM OF THREE HUNDRED FIFTY THOUSAND DOLLARS (\$350,000.00) IN EXCESS OF THAT OTHERWISE ALLOWED BY LAW, FOR EACH OF THE TAX YEARS 2023 AND 2024, TO PROVIDE ADDITIONAL FUNDING FOR THE BURLEY PUBLIC LIBRARY AS PROVIDED IN RESOLUTION NO.02-23 OF THE BURLEY CITY COUNCIL ADOPTED ON THE 23rd_ DAY OF MARCH, 2023?	
CASSIA COUNTY	IN FAVOR	AGAINST
101 BURLEY 1	12	10
102 BURLEY 2	13	2
103 BURLEY 3	62	12
104 BURLEY 4	97	38
105 BURLEY 5	47	31
106 BURLEY 6	49	23
112 GRANDVIEW	21	2
CO. TOTAL	301	118
MINIDOKA COUNTY		
2 EMERSON	4	3
CO. TOTAL	4	3
DISTRICT TOTALS	305	121
	72%	28%

	CITY OF BURLEY				
	VOTING STATISTICS				
	May 16, 2023 Consolidated Elections				
Precinct	Total Number of Registered Voters at Cutoff	Number Election Day Registrants	Total Number of Registered Voters	Number of Ballots Cast	% of Registered Voters That Voted
CASSIA COUNTY					
101 BURLEY 1	481	1	482	23	4.8%
102 BURLEY 2	262	0	262	15	5.7%
103 BURLEY 3	640	2	642	75	11.7%
104 BURLEY 4	698	6	704	138	19.6%
105 BURLEY 5	631	2	633	79	12.5%
106 BURLEY 6	665	4	669	72	10.8%
112 GRANDVIEW	262	3	265	23	8.7%
CO. TOTAL	3,639	18	3,657	425	11.6%
MINIDOKA COUNTY					
2 EMERSON	133	0	133	7	5.3%
CO. TOTAL	133	0	133	7	5.3%
DISTRICT TOTALS	3,772	18	3,790	432	11.4%